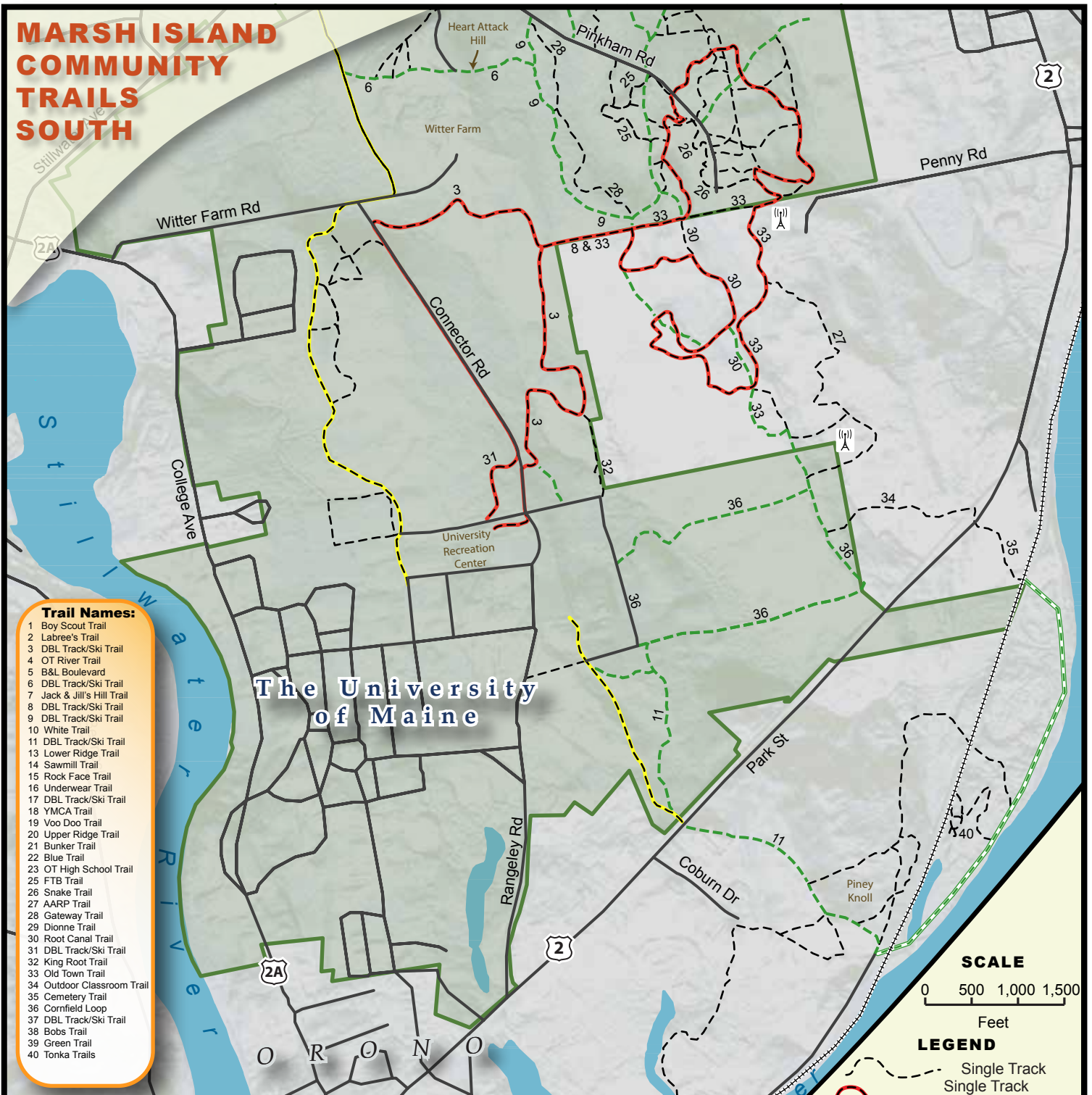
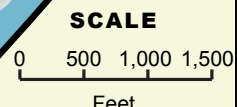


MARSH ISLAND COMMUNITY TRAILS SOUTH

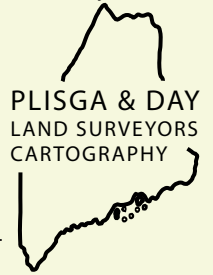


- Trail Names:**
- 1 Boy Scout Trail
 - 2 Labree's Trail
 - 3 DBL Track/Ski Trail
 - 4 OT River Trail
 - 5 B&L Boulevard
 - 6 DBL Track/Ski Trail
 - 7 Jack & Jill's Hill Trail
 - 8 DBL Track/Ski Trail
 - 9 DBL Track/Ski Trail
 - 10 White Trail
 - 11 DBL Track/Ski Trail
 - 13 Lower Ridge Trail
 - 14 Sawmill Trail
 - 15 Rock Face Trail
 - 16 Underwear Trail
 - 17 DBL Track/Ski Trail
 - 18 YMCA Trail
 - 19 Voo Doo Trail
 - 20 Upper Ridge Trail
 - 21 Bunker Trail
 - 22 Blue Trail
 - 23 OT High School Trail
 - 25 FTB Trail
 - 26 Snake Trail
 - 27 AARP Trail
 - 28 Gateway Trail
 - 29 Dionne Trail
 - 30 Root Canal Trail
 - 31 DBL Track/Ski Trail
 - 32 King Root Trail
 - 33 Old Town Trail
 - 34 Outdoor Classroom Trail
 - 35 Cemetery Trail
 - 36 Cornfield Loop
 - 37 DBL Track/Ski Trail
 - 38 Bobs Trail
 - 39 Green Trail
 - 40 Tonka Trails



- LEGEND**
- Single Track
 - Single Track Race Loop
 - Paved Bike Trail
 - Double Track/ Ski Trail
 - Double Track/ Gravel Rd
 - University Ownership

N Projection: Maine Coordinate System of 1983, East Zone
Date: January, 2016



Thank you Landowners

Without the permission of public and private landowners, our trail system would not be possible. We Thank You!

Please respect landowners. Ride only on marked trails.

This trail system is a work in progress. Keep an eye on the website for updates to the trail system and new editions of this and other maps. Go to <http://pr.nemba.org/> to print a copy of this map and browse for other free maps.

Please note:

The user of this map bears full responsibility and assumes all risk for his or her safety. NEMBA and affiliates will not accept responsibility for personal injury and/or property damage while using this map.

